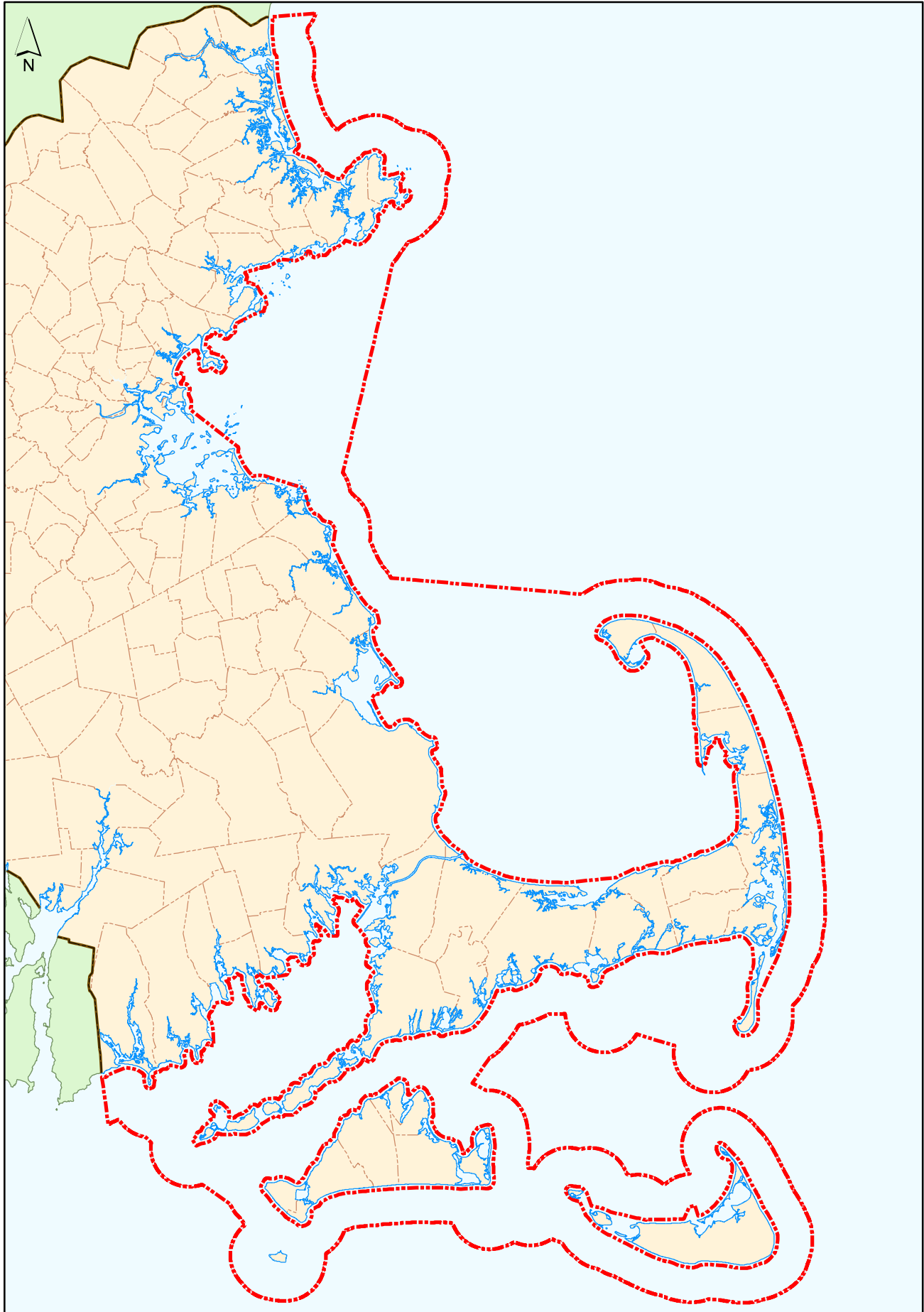




FIGURE 2-1 PLANNING AREA

DRAFT



-  Ocean Management Planning Area
-  Town Boundaries

The datum for this map is the North American Datum 1983 (NAD83). The data are registered to the Massachusetts State Plane Coordinate System, Mainland Zone (Fipszone 2001). Units are meters.

