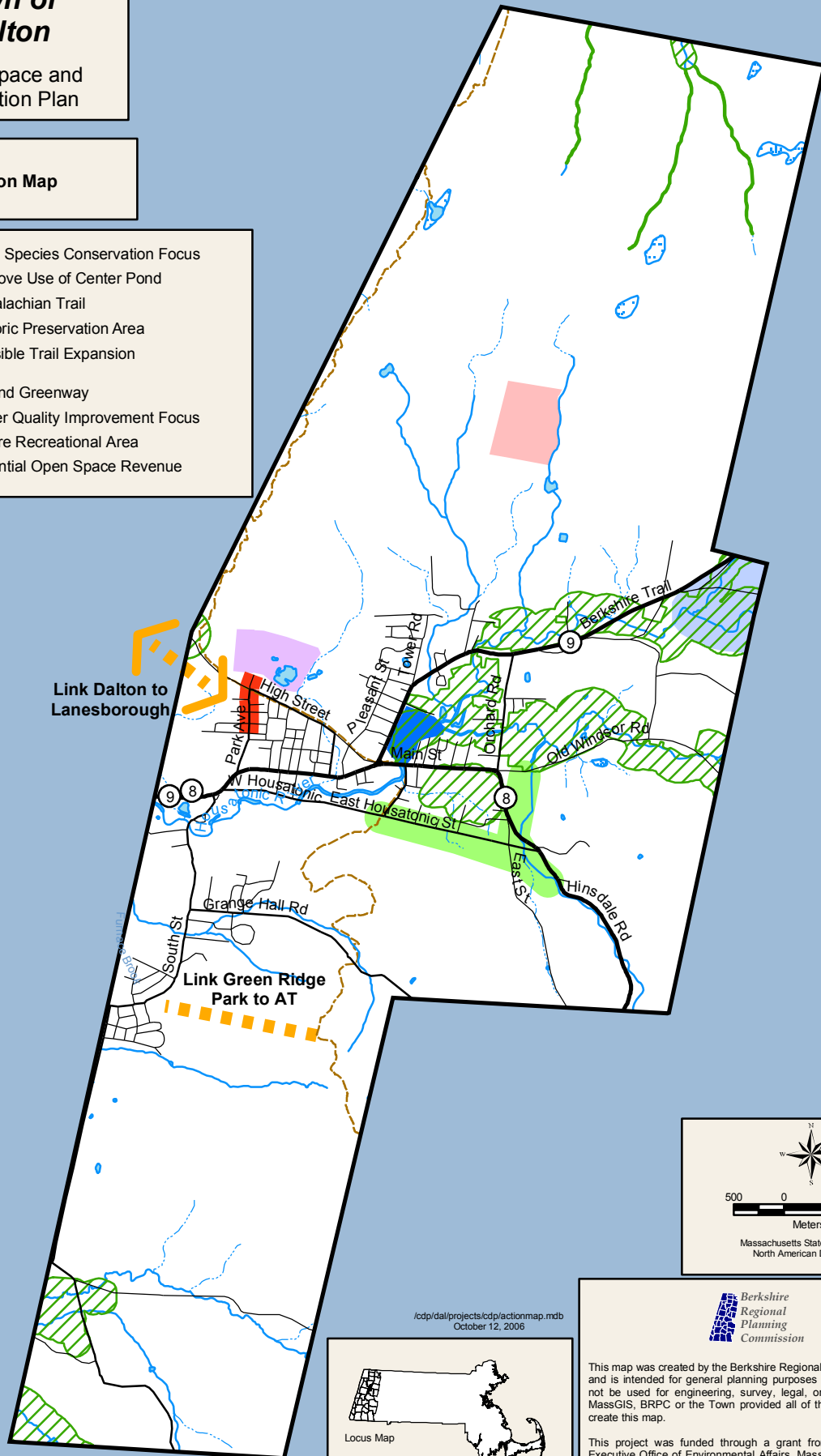


Town of Dalton

Open Space and Recreation Plan

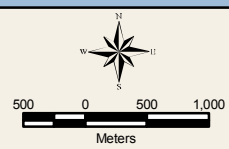
Action Map

-  Rare Species Conservation Focus
-  Improve Use of Center Pond
-  Appalachian Trail
-  Historic Preservation Area
-  Possible Trail Expansion
-  Extend Greenway
-  Water Quality Improvement Focus
-  Future Recreational Area
-  Potential Open Space Revenue



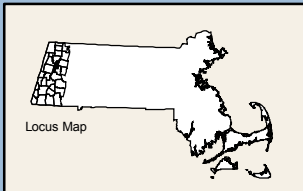
Link Dalton to Lanesborough

Link Green Ridge Park to AT



Massachusetts State Plane Meters
North American Datum 1983

/cdp/dal/projects/cdp/actionmap.mdb
October 12, 2006



This map was created by the Berkshire Regional Planning Commission and is intended for general planning purposes only. This map shall not be used for engineering, survey, legal, or regulatory purposes. MassGIS, BRPC or the Town provided all of the data layers used to create this map.

This project was funded through a grant from the Massachusetts Executive Office of Environmental Affairs, Massachusetts Department of Housing Development, and the Massachusetts Executive Office of Transportation and Construction.